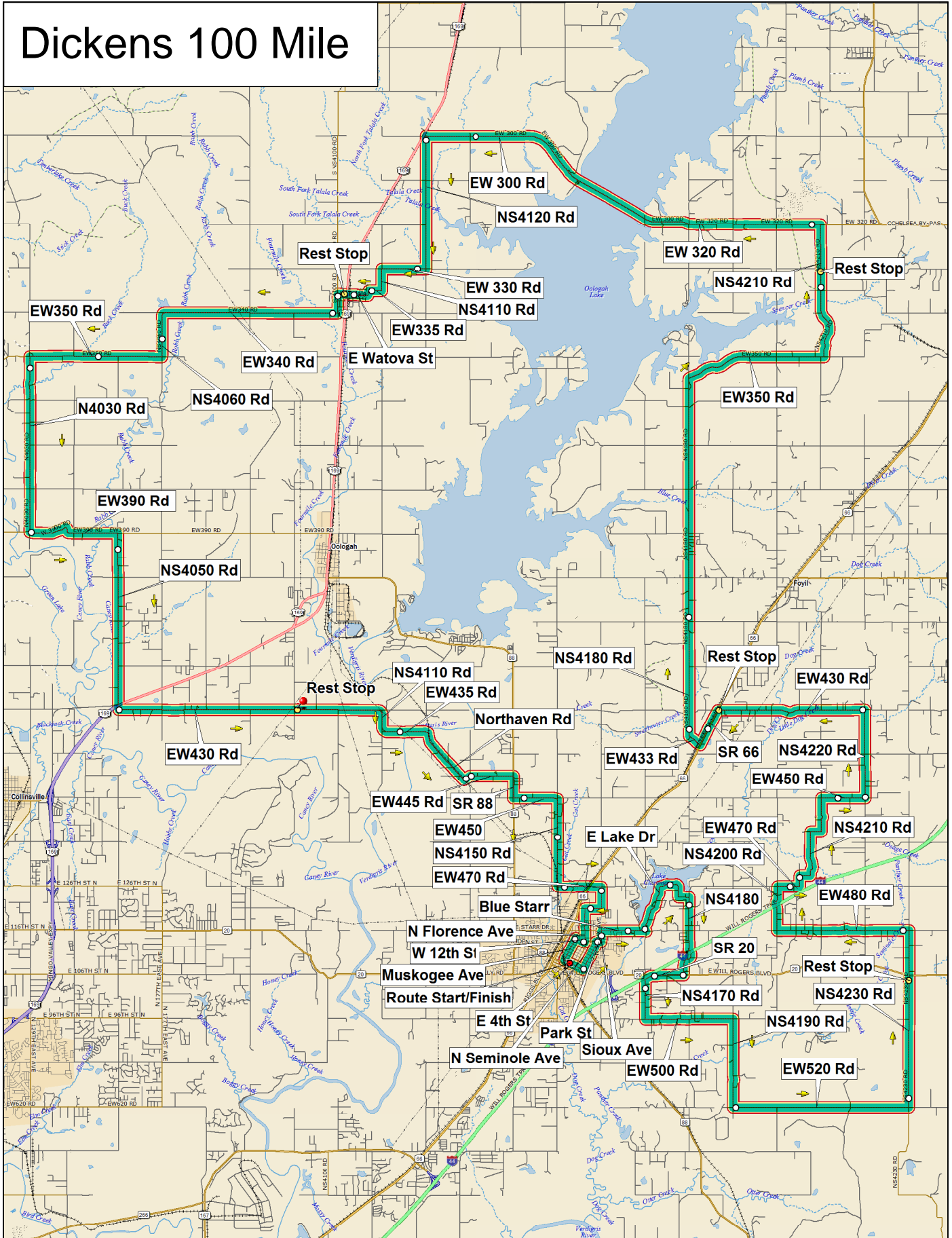


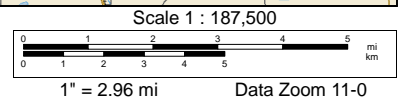
# Dickens 100 Mile




Data use subject to license.

© DeLorme. Topo North America™ 9.

www.delorme.com



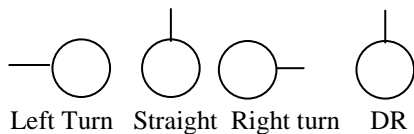
Turn	Road	Total Dist M
Start	Weenonah Ave	0.00
Right	W 4 <sup>th</sup> St	0.00
Left	N Seminole	0.41
Straight	Dorothy	1.05
Right	E Park St	1.12
Left	N Sioux	1.24
Right	E Blue Starr	1.49
Left	Lakeway Rd	2.45
Right	NS4180	4.51
Right	HWY 20 Shoulder	5.14
Left	Murry Rd/NS4170 Caution Crossing HWY 20	6.98
Left	EW500	8.21
Right	NS4190	10.20
Left	EW520	12.21
Left	NS4230	16.20
	Rest Stop-Marble Business	19.08
Continue	NS4230	
	Caution Crossing HWY 20	19.21
Left	EW480	20.21
Right	NS4200	23.24
Right	EW470	24.24
Left	NS4210 Rd	24.74
Right	EW450	27.28
Left	NS4220 Rd	28.28
Left	EW430 RD	28.61
	Rest Stop-Kong's Corner	33.62
Left	Caution Crossing HWY 66 Ride Shoulder of HWY 66	33.64
Right	EW433 Spencer Creek	34.54
Keep Right	NS4180	34.83
Keep Right	EW350	42.99
Left	NS4210	46.18
	Rest Stop-Abandoned School	48.22
Continue Right	North on NS4210	
	Continue at top Right of page =>	



**Emergency Number:** Dickens's Start - Janice Whittaker – 918-408-6382. If you need immediate help and a SAG is not in the vicinity call this number and a SAG or repair truck will be dispatched to assist.



**Markings:** There will be signs and the route is marked with Dan Henry Marks in bright yellow on the roadway. Note that generally only the turns are marked: there are few confirming marks on long stretches where the route does not turn. The Dan Henrys will be identified with a "DR".



**SAG Signal:** Wave to your friendly SAGs as they go by but if you need the SAG to stop and help:

**PAT THE TOP OF YOUR HELMET.**

There will be SAG and Rest Stop Support from 8:00am to 5:00pm. Call the emergency number above if you are off route or out after 5:00pm



**Roads:** The roads are generally lightly traveled county roads. Though in reasonably good repair, there is the usual patchwork of patches. The county roads will have no shoulders and Hwy 88 over Oologah will have a narrow shoulders. Be cautious of the traffic around the lakes and areas with narrow shoulders – riding single file to be safer. Some of the routes will cross 4-lane highways with out a traffic signal – be very careful as you cross.

Left	EW320 Winganon Rd	49.28
Continue	EW300	52.25
Left	S4120	58.91
Right	EW330	60.93
Left	NS4110	61.93
Cont Straight	EW335	63.44
Straight	E Watova	63.84
	Caution Crossing HWY 169	
Stop	Rest Stop -Talala City Park	64.38
Continue	West (left) on Watova	
Left	S4100	64.53
Right	EW340	64.96
Keep Left	NS4060	68.89
Left	EW400	73.26
Right	NS350	69.93
Left	N4030	72.92
Left	W 3900	76.89
Right	NS4050	79.01
Straight	Caution Crossing HWY 169	83.01
Left	EW430	83.01
	Rest Stop	87.11
Continue	EW430	87.12
Right	NS4110	89.06
Left	EW435	89.54
Right	OLD 88/Northhaven/NS4130	82.65
Left	Chisum Rd/EW445	91.84
Keep Right	EW445	91.99
Right	Shoulder Hwy 88	93.00
Left	EW450 – Caution Crossing HWY	93.51
Right	NS4150 RD	94.51
Left	EW470	96.49
Right	NS4160 (Sioux Ave)	97.50
Right	Stuart Roosa Dr.	98.00
Left	Florence Ave	98.40
Right	12th St	99.09
Left	Muskogee	99.24
Finish	4th	99.82