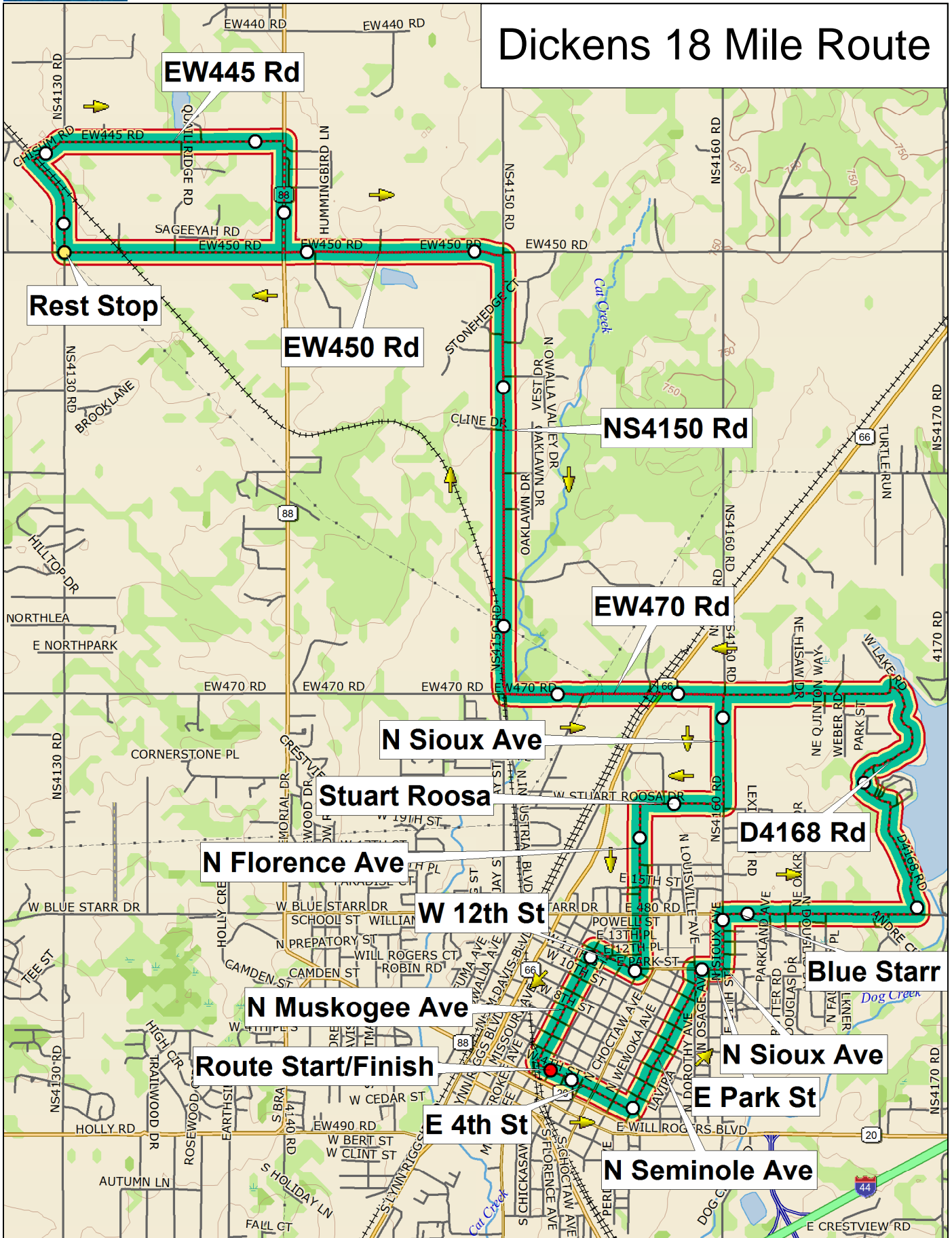


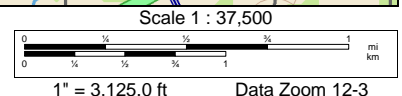
Dickens 18 Mile Route



Data use subject to license.

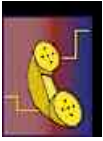
© DeLorme. Topo North America™ 9.

www.delorme.com



Data Zoom 12-3

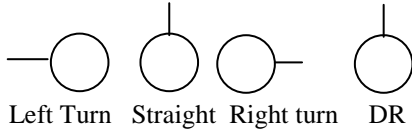
Rider Information:



Emergency Number: Dickens's Start - Janice Whittaker – 918-408-6382. If you need immediate help and a SAG is not in the vicinity call this number and a SAG or repair truck will be dispatched to assist.



Markings: There will be signs and the route is marked with Dan Henry Marks in bright paint on the roadway. Note that generally only the turns are marked: there are few confirming marks on long stretches where the route does not turn. The Dan Henrys will be identified with a "DR".



SAG Signal: Wave to your friendly SAGs as they go by but if you need the SAG to stop and help:
PAT THE TOP OF YOUR HELMET.

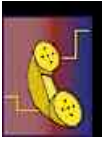
There will be SAG and Rest Stop Support from 8:00am to 5:00pm. Call the emergency number above if you are off route or out after 5:00pm



Roads: The roads are generally lightly traveled county roads. Though in reasonably good repair, there is the usual patchwork of patches. The county roads will have no shoulders. Be cautious of the traffic around the lakes and areas with narrow shoulders – riding single file to be safer. Some of the routes will cross 4-lane highways without a traffic signal – be very careful as you cross.

Turn	Road	Total Dist Miles
Start	Weenonah Ave	0.00
Right	W 4 th St	0.00
Left	N Seminole	0.41
Straight	Dorothy	1.05
Right	E Park St	1.12
Left	N Sioux	1.24
Right	E Blue Starr	1.48
Left	D4168 (Claremore Lake Park)	2.36
Left	EW470 (Lowery)	3.69
Right	NS 4150	5.45
Left	EW450 Rd	7.44
Straight	Caution Crossing HWY 88	8.42
Continue	EW450 Rd	
STOP	Rest Stop	9.43
Right	NS4130	9.43
Straight	EW435	9.65
Right	Chisum Rd/EW445	9.90
Keep Right	EW445	10.05
Right	Shoulder Hwy 88	11.07
Left	EW450 – Caution Crossing HWY	12.57
Right	NS4150 RD	12.57
Left	EW470	14.56
Right	NS4160 (Sioux Ave)	15.54
Right	Stuart Roosa Dr	16.04
Left	Florence Ave	16.42
Right	E 12 th	17.19
Left	Muskogee	17.41
Left	4 th	17.99
Finish	4 th	18.05

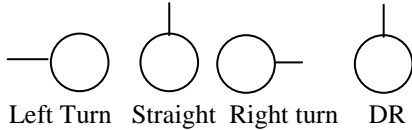
Rider Information:



Emergency Number: Dickens's Start - Janice Whittaker – 918-408-6382. If you need immediate help and a SAG is not in the vicinity call this number and a SAG or repair truck will be dispatched to assist.



Markings: There will be signs and the route is marked with Dan Henry Marks in bright paint on the roadway. Note that generally only the turns are marked: there are few confirming marks on long stretches where the route does not turn. The Dan Henrys will be identified with a "DR".



SAG Signal: Wave to your friendly SAGs as they go by but if you need the SAG to stop and help:
PAT THE TOP OF YOUR HELMET.

There will be SAG and Rest Stop Support from 8:00am to 5:00pm. Call the emergency number above if you are off route or out after 5:00pm



Roads: The roads are generally lightly traveled county roads. Though in reasonably good repair, there is the usual patchwork of patches. The county roads will have no shoulders. Be cautious of the traffic around the lakes and areas with narrow shoulders – riding single file to be safer. Some of the routes will cross 4-lane highways without a traffic signal – be very careful as you cross.

Turn	Road	Total Dist Miles
Start	Weenonah Ave	0.00
Right	W 4 th St	0.00
Left	N Seminole	0.41
Straight	Dorothy	1.05
Right	E Park St	1.12
Left	N Sioux	1.24
Right	E Blue Starr	1.48
Left	D4168 (Claremore Lake Park)	2.36
Left	EW470 (Lowery)	3.69
Right	NS 4150	5.45
Left	EW450 Rd	7.44
Straight	Caution Crossing HWY 88	8.42
Continue	EW450 Rd	
STOP	Rest Stop	9.43
Right	NS4130	9.43
Straight	EW435	9.65
Right	Chisum Rd/EW445	9.90
Keep Right	EW445	10.05
Right	Shoulder Hwy 88	11.07
Left	EW450 – Caution Crossing HWY	12.57
Right	NS4150 RD	12.57
Left	EW470	14.56
Right	NS4160 (Sioux Ave)	15.54
Right	Stuart Roosa Dr	16.04
Left	Florence Ave	16.42
Right	E 12 th	17.19
Left	Muskogee	17.41
Left	4 th	17.99
Finish	4 th	18.05